

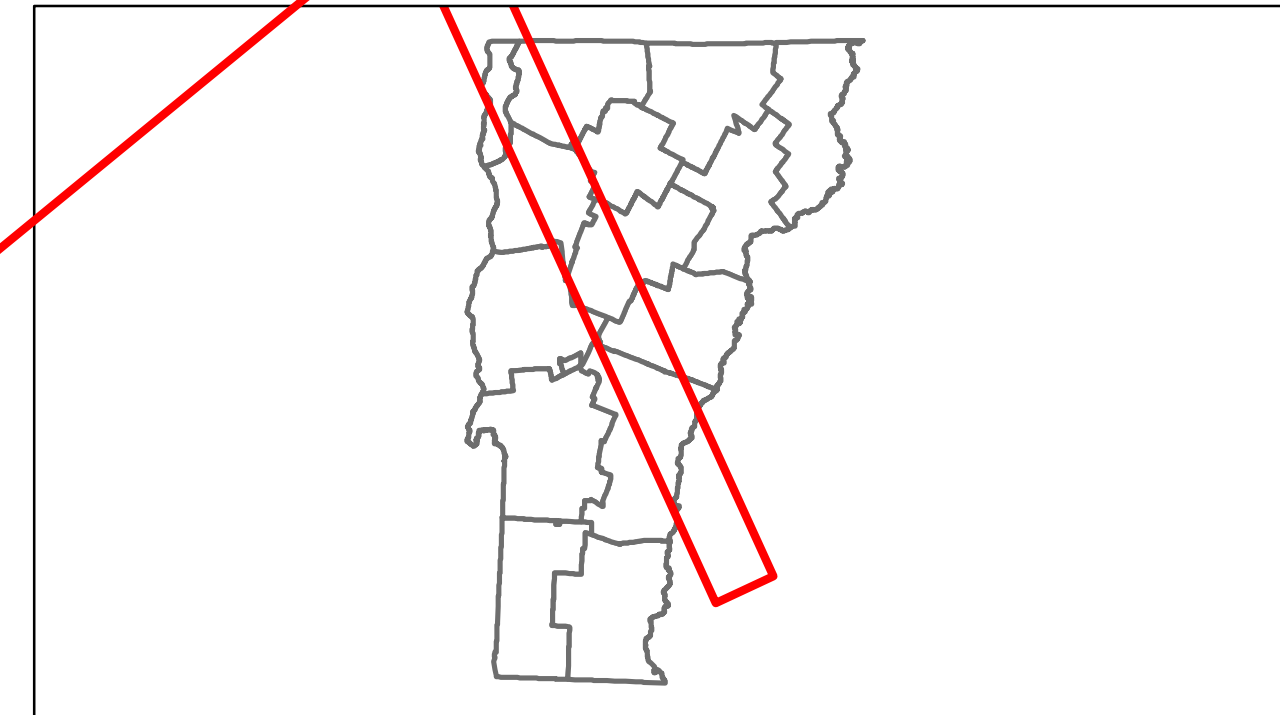


# Route Log Progress Chart

**DRAFT**

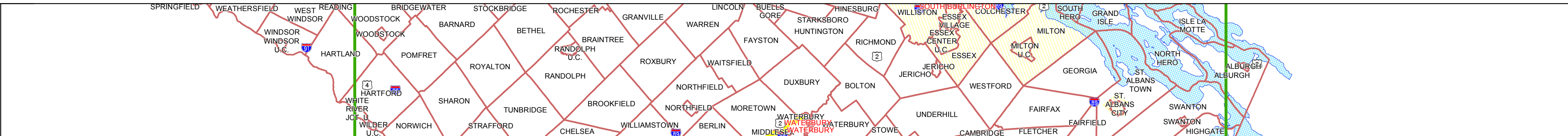
Please Note: Errors and Omissions May Exist.  
Contact the VTrans Mapping Unit with questions or concerns.

DISTRICT	TOWN	ROUTE
	[u'I089-0000S']	I-89



**Base Map**

1 in = 7.8 miles



**Stick Diagram**


- Primary Structures
- Secondary Structures
- Stations (Feet)
- Railroad Crossings
- Divided State Highway
- State Highway
- Divided Class 1 Town Highway
- Class 1 Town Highway
- Town Boundary
- District Boundaries
- State/Town Highway Change
- Divided Highway Limits
- Ghost Section Boundary
- Streams

Scale: 1in = 2000 FEET




**Road Widths**


Travellane  
Roadway  
Lane Count  
Base  
Subbase




**Curves**



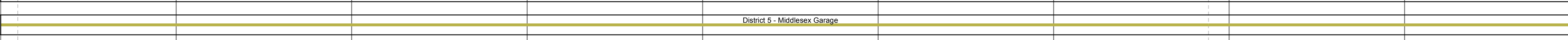
**Grades**




**Historic Projects**



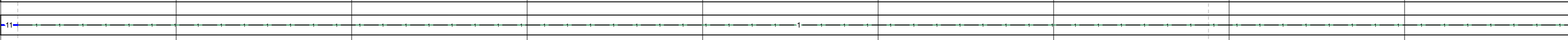
**Maintenance Garage**




**Traffic Counters**



**Functional Class**




**Speed Zone**



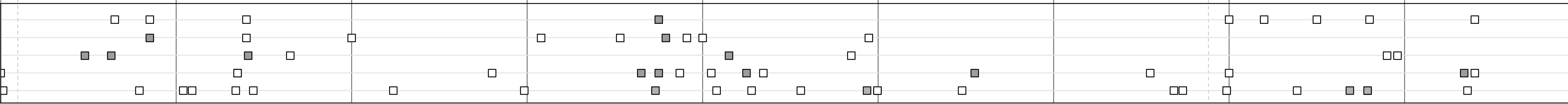
**AADT Counts**

2012  
2011  
2010  
2009  
2008



**Crash Locations**

2012  
2011  
2010  
2009  
2008



**DESCRIPTION BLOCK**

**Bridge 43S:**  
Stringer/multi-beam or girder - 1960  
Structure No. 200089043S12102  
Length: 205'  
Width: 32.0'  
Under Clearance: 14.33'  
Facility Carried: 1 00089 ML  
Bridge Type: 3 SPN CONT ROLLED BM  
Features Intersected: 1 89 OVER US 2  
Surface: Bituminous  
Maintenance/Ownership: State

**Bridge 45S:**  
Stringer/multi-beam or girder - 1960  
Structure No. 200089045S12102  
Length: 117'  
Width: 42.0'  
Under Clearance: 16.25'  
Facility Carried: 1 00089 ML  
Bridge Type: 3 SPAN STEEL BEAM  
Features Intersected: 1 89 OVER MDLX S.H.  
Surface: Bituminous  
Maintenance/Ownership: State

**Historic Projects**

- Retreatment
- Resurface
- Unknown
- Bituminous Mix
- Skinny Mix
- Bituminous Seal
- Gravel
- Surface Treated Gravel
- Plant Mix
- Reclaimed Base and Bituminous Concrete
- Concrete

**Functional Class**

- 1
- 2
- 3
- 4
- 5
- 6
- 7
- 8
- 9
- 10
- 11
- 12
- 13
- 14
- 15
- 16
- 17
- 18
- 19

**Curves**

- curve left
- curve right

**Grades**

- grade up
- grade down

**Road Widths**

(ft)

**Traffic Counters**

(counter ID)

**AADT**

(count)

**Crash Locations**

- Fatal
- Injury
- Property Damage Only
- Unknown Crash Type

**Mileage by Functional Class By Sheet**

89-2	1 - Rural - Principal Arterial - Interstate	8.903
89-2	11 - Urban - Principal Arterial - Interstate	0.097
<b>Total Mileage:</b>		<b>9.000 mi</b>

**Mileage by Town By Sheet**

[u'I089-0000S'] - I089-0000S	9.0 of 130.254	
<b>Total Mileage:</b>		<b>9.0 mi</b>

<b>DISTRICT</b>	<b>TOWN</b>	<b>Date:</b> 11/14/13	<b>ROUTE</b>
	[u'I089-0000S']	<b>7 of 15</b>	I-89
		<b>TWN mileage:</b> 54.0 to 63.0	<b>ETE mileage:</b> 0.0 to 130.254